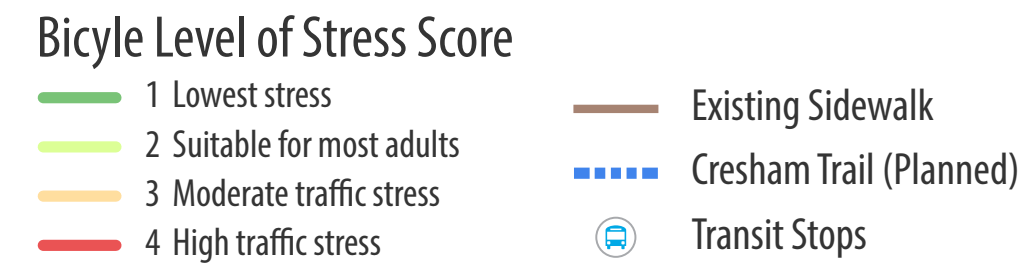


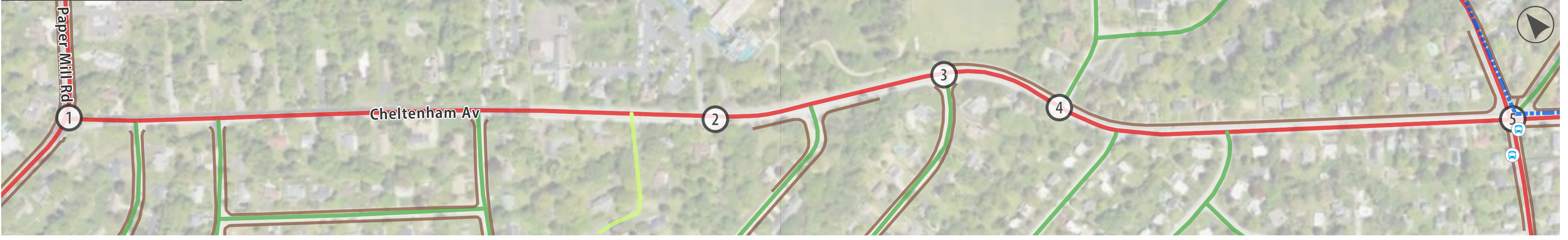
Cheltenham Avenue Corridor Study

Pedestrian & Bicycle Infrastructure

Multimodal Inventory




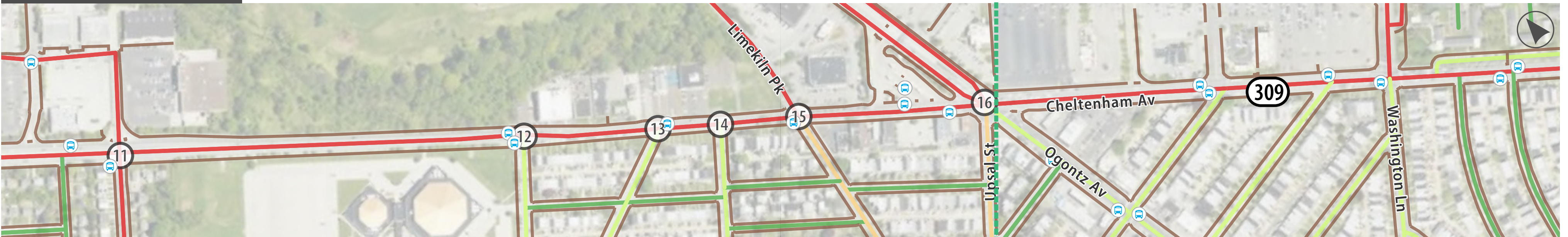
Intersections 1-5



Intersections 6-11

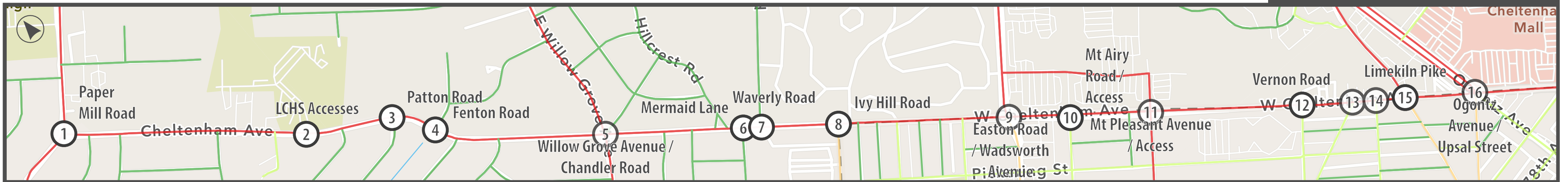


Intersections 12-16

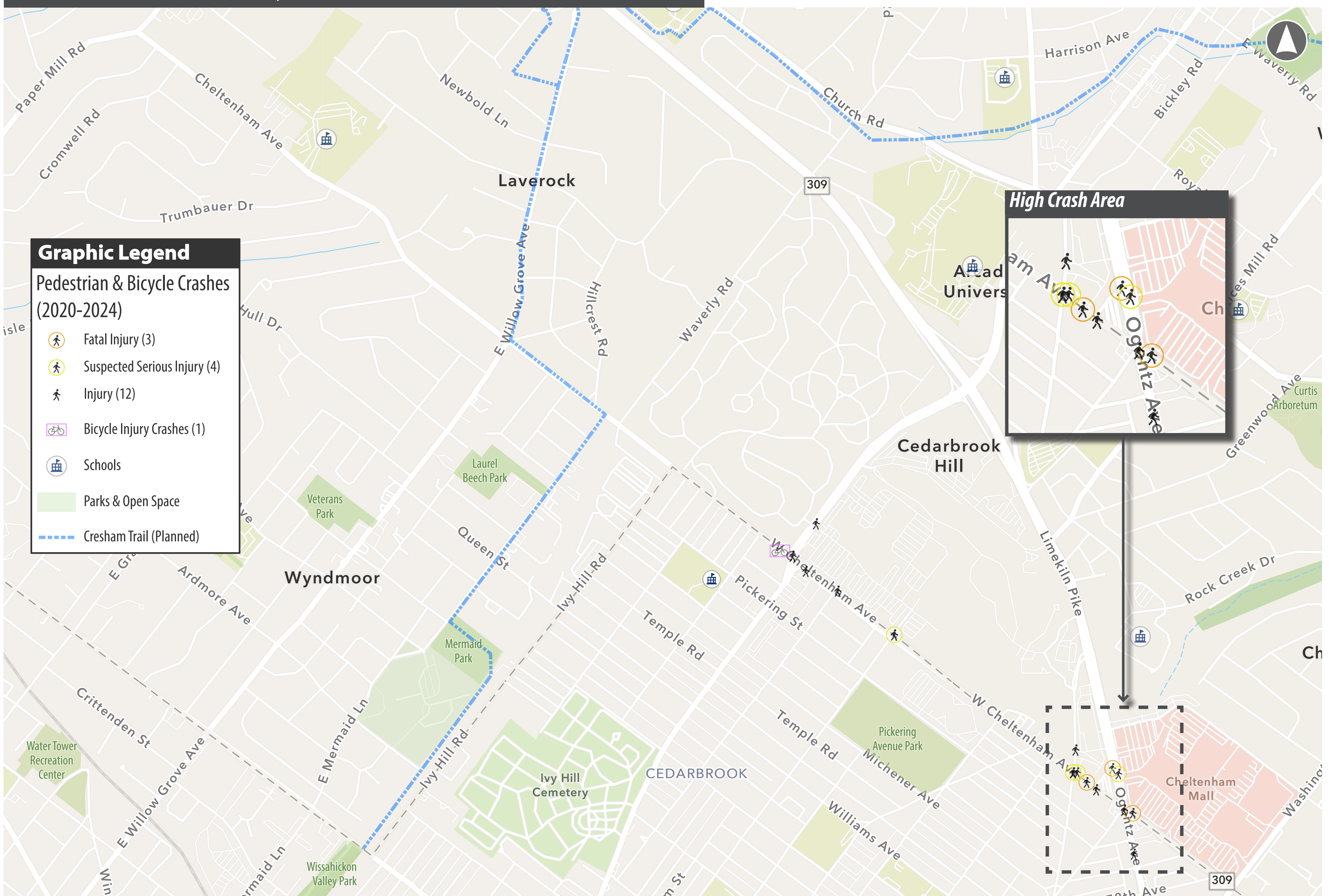


Project Limit

Corridor Overview Map



Pedestrian & Bicycle Crashes (2020-2024)



Graphic Legend

Pedestrian & Bicycle Crashes (2020-2024)

- Fatal Injury (3)
- Suspected Serious Injury (4)
- Injury (12)
- Bicycle Injury Crashes (1)
- Schools
- Parks & Open Space
- Cresham Trail (Planned)